UREY OVERLOOK

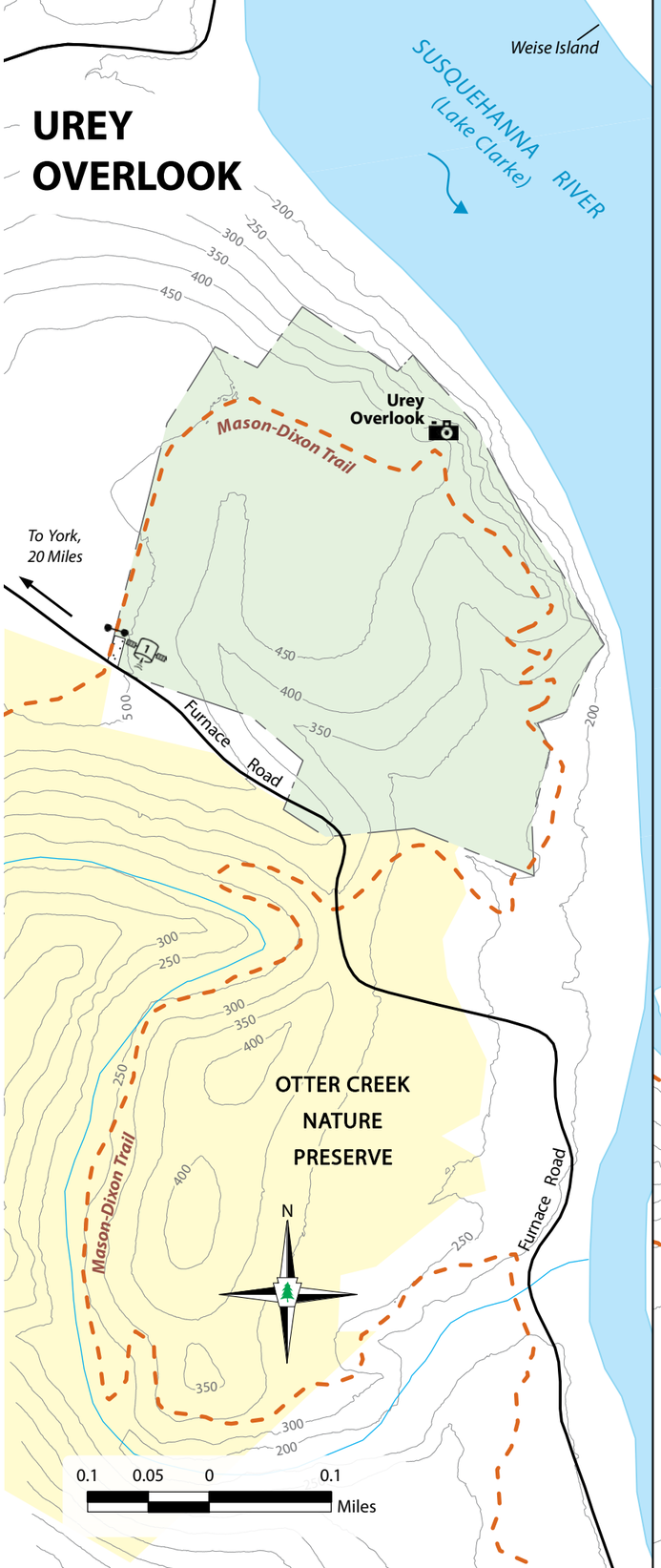

PINNACLE OVERLOOK

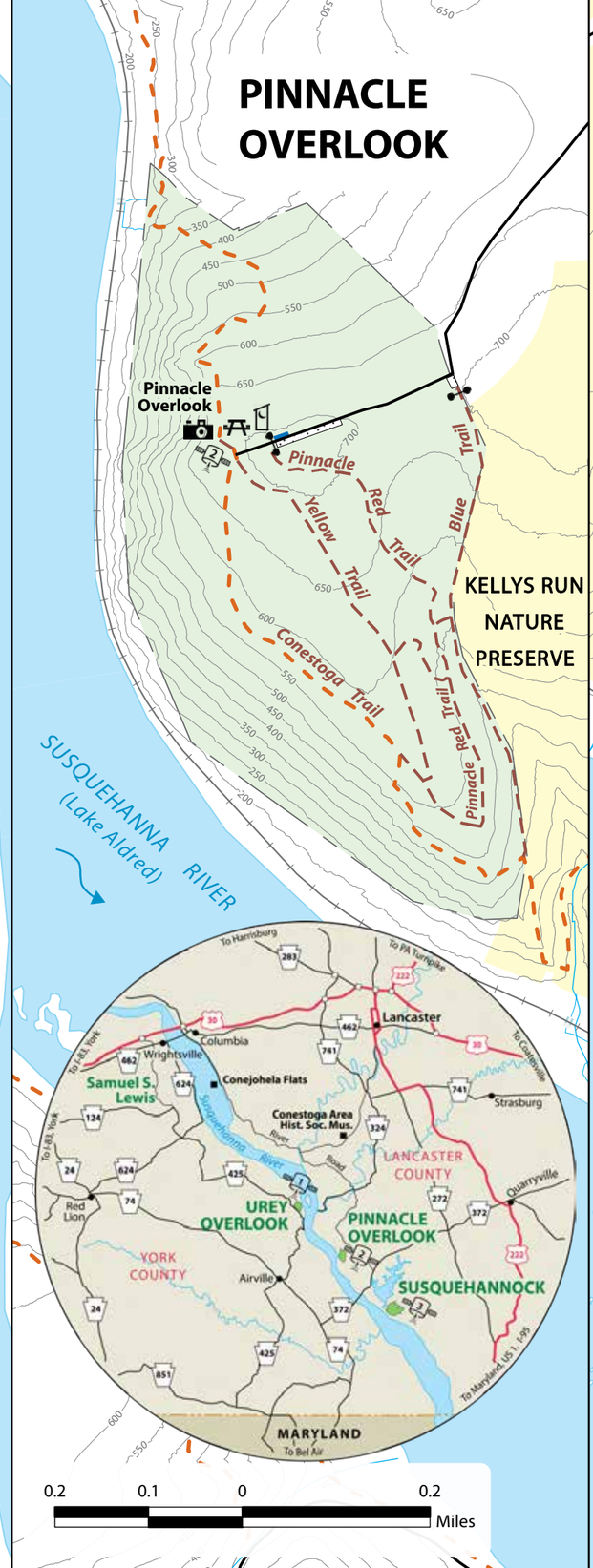

SUSQUEHANNOCK STATE PARK

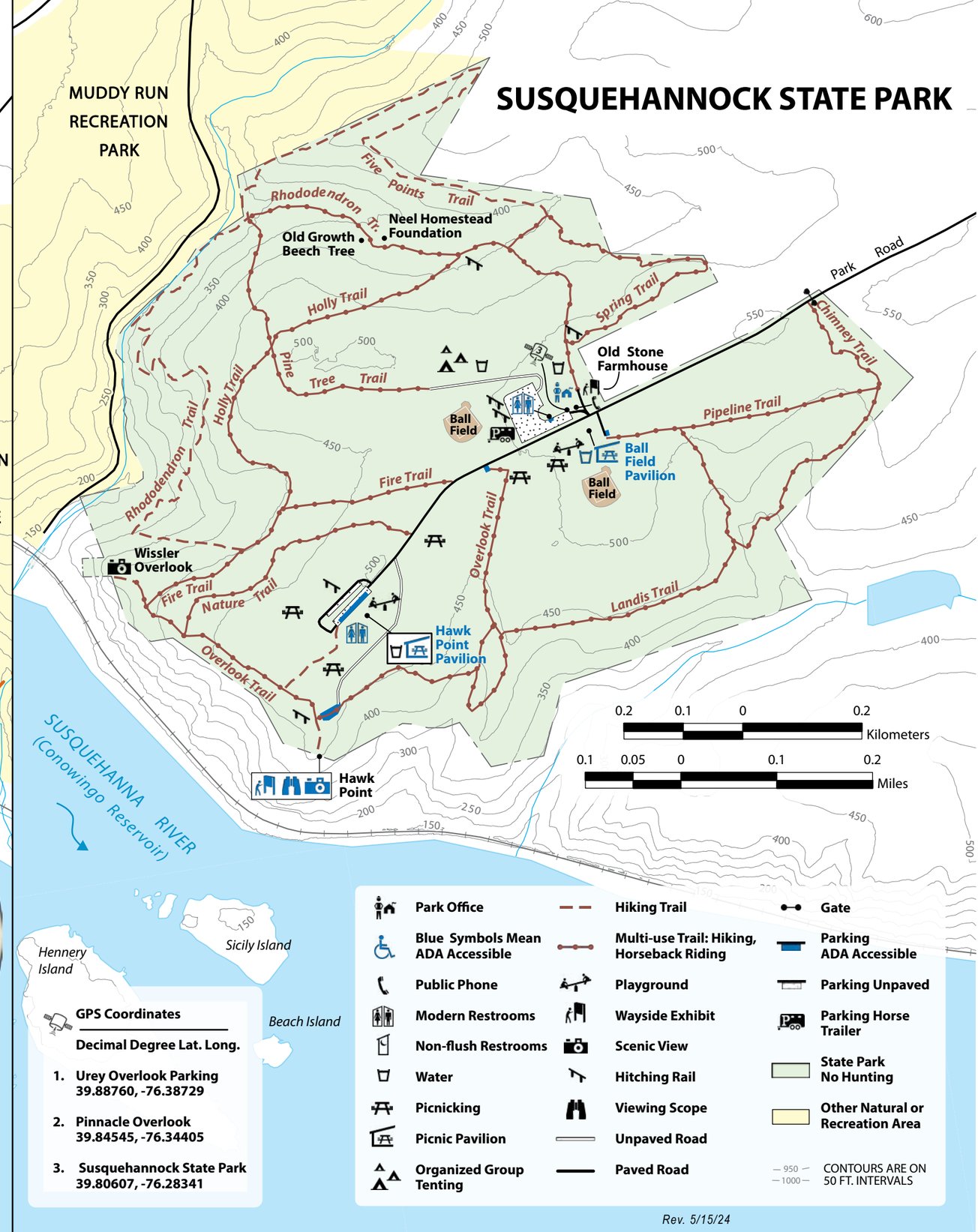

GPS Coordinates

Decimal Degree Lat. Long.

1. Urey Overlook Parking
   39.88760, -76.38729
2. Pinnacle Overlook
   39.84545, -76.34405
3. Susquehannock State Park
   39.80607, -76.28341

Park Office	Hiking Trail	Gate
Blue Symbols Mean ADA Accessible	Multi-use Trail: Hiking, Horseback Riding	Parking ADA Accessible
Public Phone	Playground	Parking Unpaved
Modern Restrooms	Wayside Exhibit	Parking Horse Trailer
Non-flush Restrooms	Scenic View	State Park No Hunting
Water	Hitching Rail	Other Natural or Recreation Area
Picnicking	Viewing Scope	
Picnic Pavilion	Unpaved Road	
Organized Group Tenting	Paved Road	— 950 — / — 1000 — CONTOURS ARE ON 50 FT. INTERVALS

Rev. 5/15/24